Design Filename: P:\TIRZ 27\1141-W. Alabama DCR\4-0-Production-Working\4-1-CAD\SCHEM LAYOUT\1141-SCHEMATIC LAYOUT 01 (PUBLIC MEETING).dgn
Pen Table: ALABAMA.tbl
Plot Driver: P:\TIRZ 27\1141-W. Alabama DCR\4-0-Production-Working\4-1-CAD\Resource\Plot files\PDF Color NCS Full24 x
6/19/2025 4:56:02 PM david.greaney

W. ALABAMA STREET PROPOSED ROADWAY SCHEMATIC LAYOUT

ROADWAY: W. ALABAMA ST.
COUNTY: HARRIS
LIMITS: S. SHEPHERD DR TO 527-SPUR S.
LENGTH: 1.6 MILES
DESIGN SPEED: 30 MPH
ADT: 13,534 VEHICLES/DAY
FUNCTIONAL CLASSIFICATION: MAJOR COLLECTOR

SCALE: 1" = 40'

JUNE 2025

0'
20'
40'
SCALE IN FEET

NOT INTENDED FOR CONSTRUCTION, BIDDING, OR PERMIT PURPOSES.

NOTE: ALL DIMENSIONS ARE IN FEET UNLESS OTHERWISE NOTED.

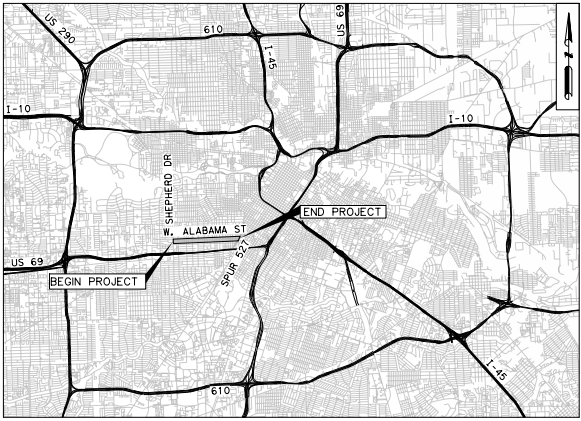
US 290
610
US 69
I-45
I-10
I-10
S. SHEPHERD DR
W. ALABAMA ST
END PROJECT
US 69
BEGIN PROJECT
SPUR 527
610
I-45

VICINITY MAP

LEGEND

—	Proposed Alignment
—	Existing Roadways
—	Existing Right of Way
—	Existing Lot Lines
—	Proposed Curb
▨	Proposed Row
⬜	Proposed Roadway
🟨	Proposed Sidewalk
🟦	Proposed Driveway
🟩	Proposed Grass Area
🚦	Proposed Traffic Signal

MONTROSE TAX INCREMENT REINVESTMENT ZONE 27

HRGreen

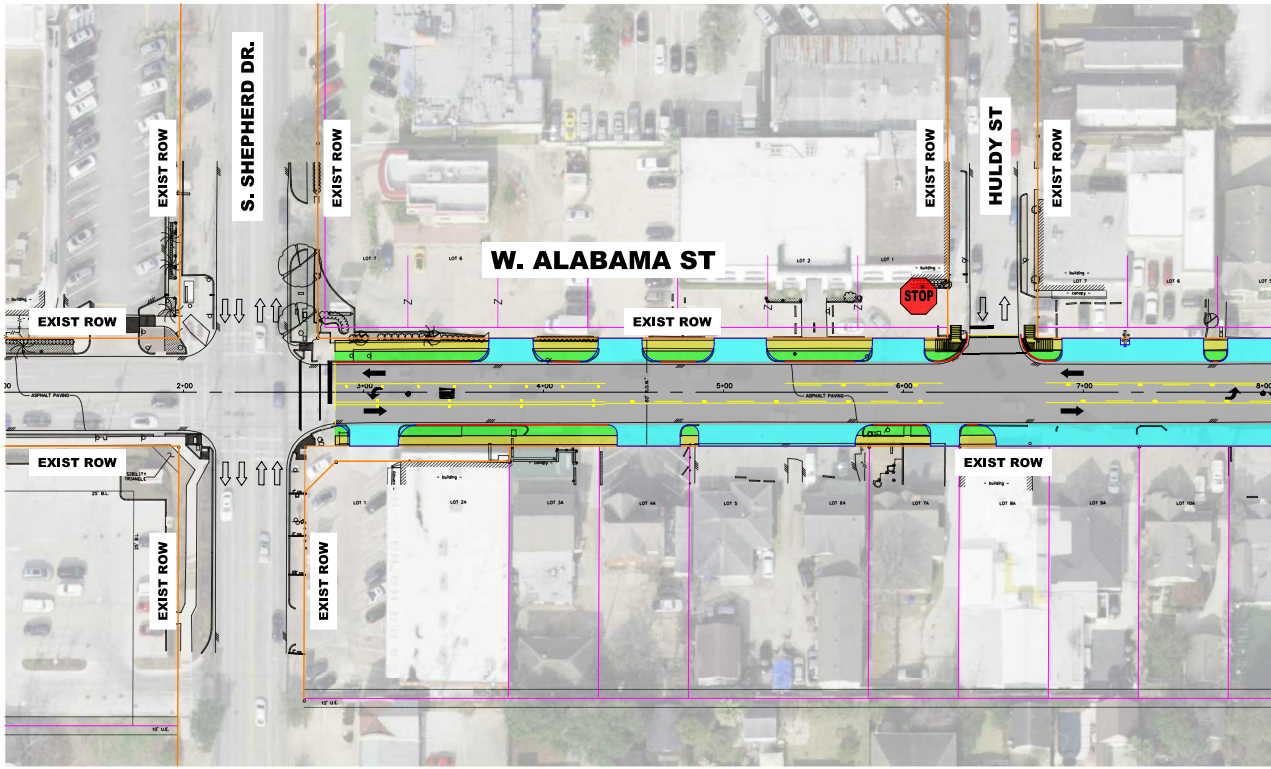
EXIST ROW
S. SHEPHERD DR.
EXIST ROW
EXIST ROW
HULDY ST
EXIST ROW
W. ALABAMA ST
EXIST ROW
EXIST ROW
STOP
2+00
3+00
4+00
5+00
6+00
7+00
8+00
EXIST ROW
EXIST ROW
EXIST ROW
EXIST ROW

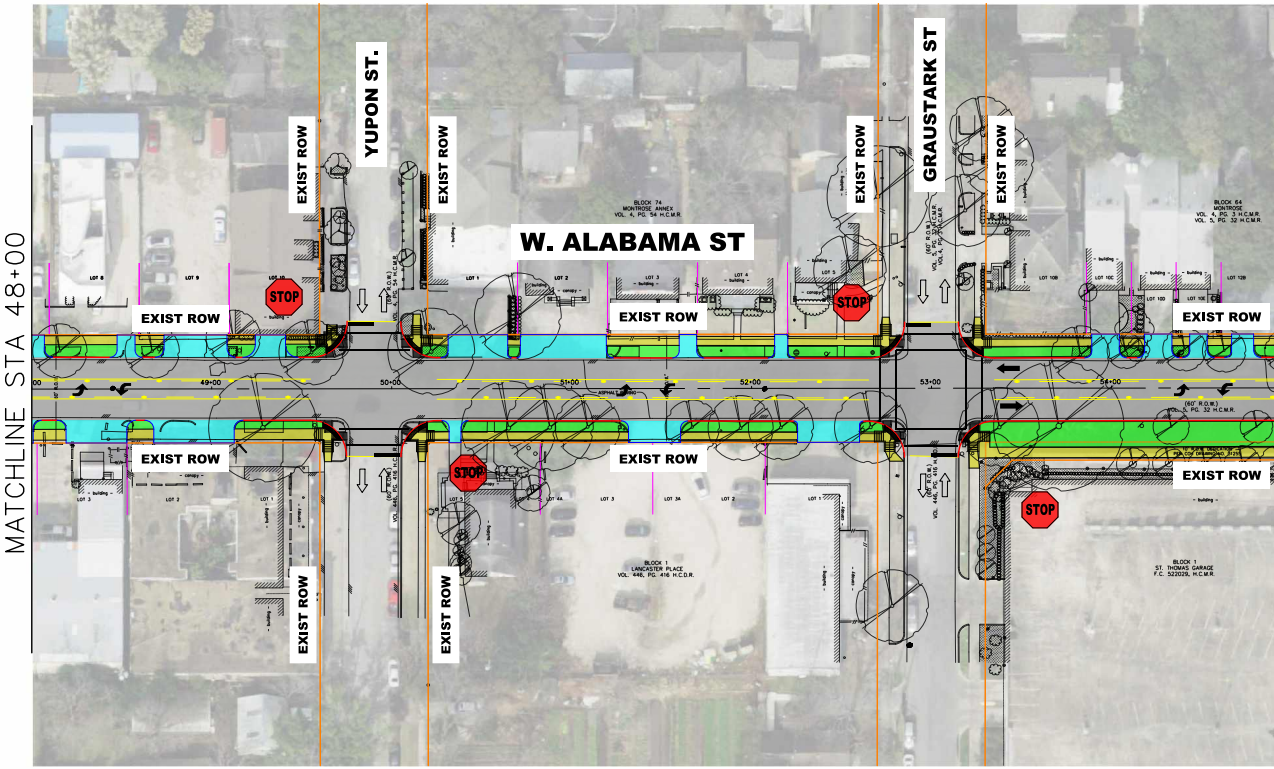
MATCHLINE STA 48+00
EXIST ROW
YUPON ST.
EXIST ROW
EXIST ROW
GRAUSTARK ST
EXIST ROW
W. ALABAMA ST
EXIST ROW
STOP
EXIST ROW
STOP
EXIST ROW
49+00
50+00
51+00
52+00
53+00
54+00
EXIST ROW
STOP
EXIST ROW
EXIST ROW
STOP
EXIST ROW
EXIST ROW

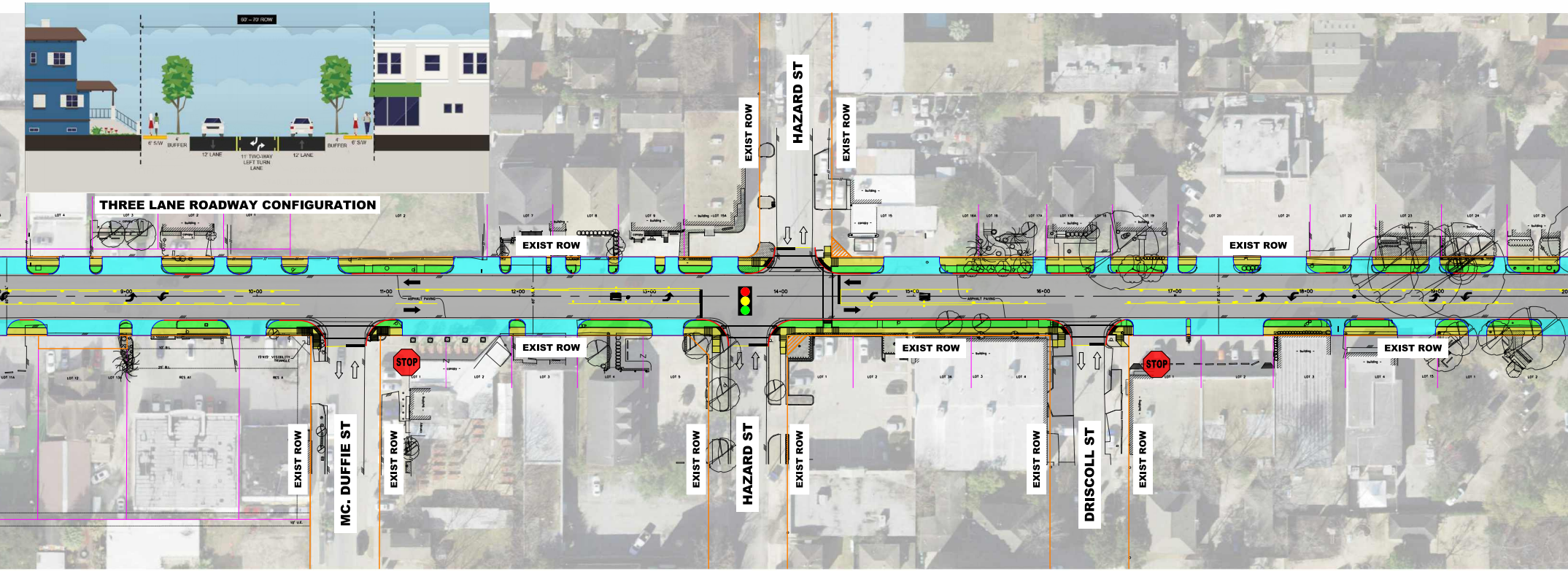
60' – 70' ROW
6' S/W
4' BUFFER
12' LANE
11' TWO-WAY LEFT TURN LANE
12' LANE
4' BUFFER
6' S/W
THREE LANE ROADWAY CONFIGURATION
EXIST ROW
HAZARD ST
EXIST ROW
EXIST ROW
EXIST ROW
EXIST ROW
EXIST ROW
EXIST ROW
STOP
STOP
EXIST ROW
MC. DUFFIE ST
EXIST ROW
EXIST ROW
HAZARD ST
EXIST ROW
EXIST ROW
DRISCOLL ST
EXIST ROW
9+00
10+00
11+00
12+00
13+00
14+00
15+00
16+00
17+00
18+00
19+00

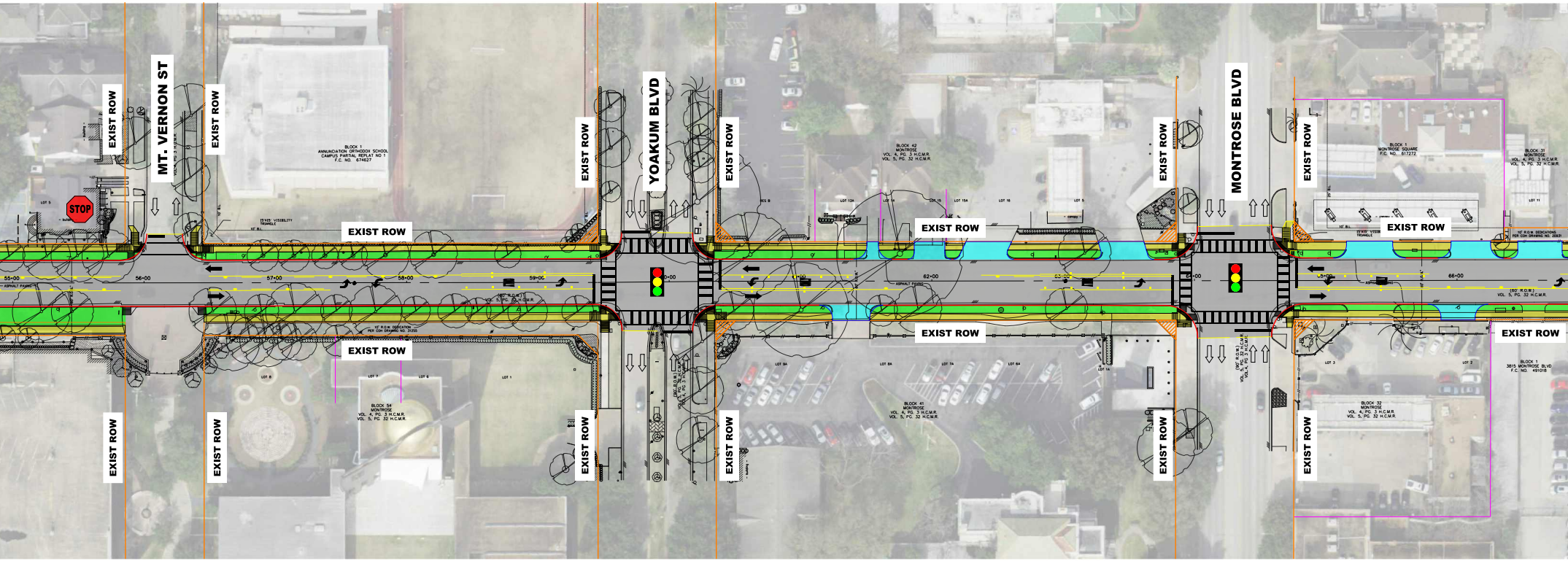
EXIST ROW
MT. VERNON ST
EXIST ROW
EXIST ROW
YOAKUM BLVD
EXIST ROW
EXIST ROW
MONTROSE BLVD
EXIST ROW
STOP
EXIST ROW
EXIST ROW
EXIST ROW
EXIST ROW
EXIST ROW
EXIST ROW
EXIST ROW
EXIST ROW
EXIST ROW
EXIST ROW
EXIST ROW
EXIST ROW
55+00
56+00
57+00
58+00
59+00
62+00
64+00
66+00

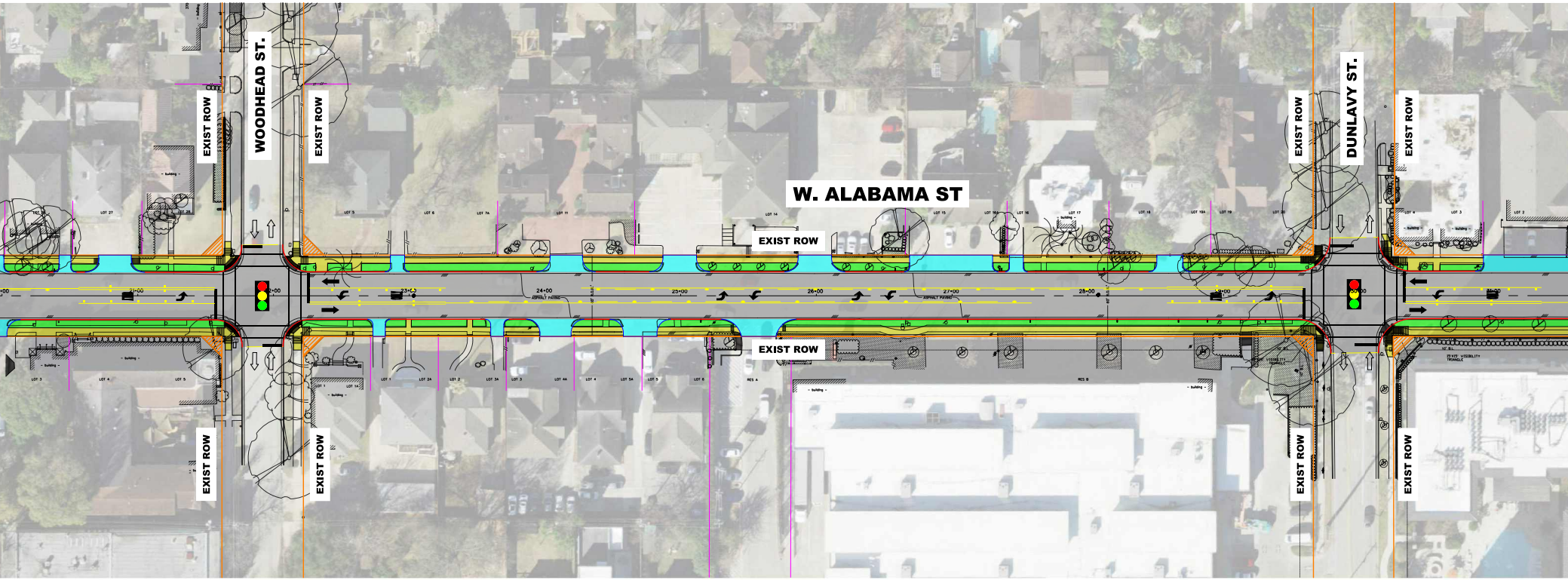
EXIST ROW
WOODHEAD ST.
EXIST ROW
W. ALABAMA ST
EXIST ROW
EXIST ROW
DUNLAVY ST.
EXIST ROW
EXIST ROW
EXIST ROW
EXIST ROW
EXIST ROW
24+00
25+00
26+00
27+00
28+00

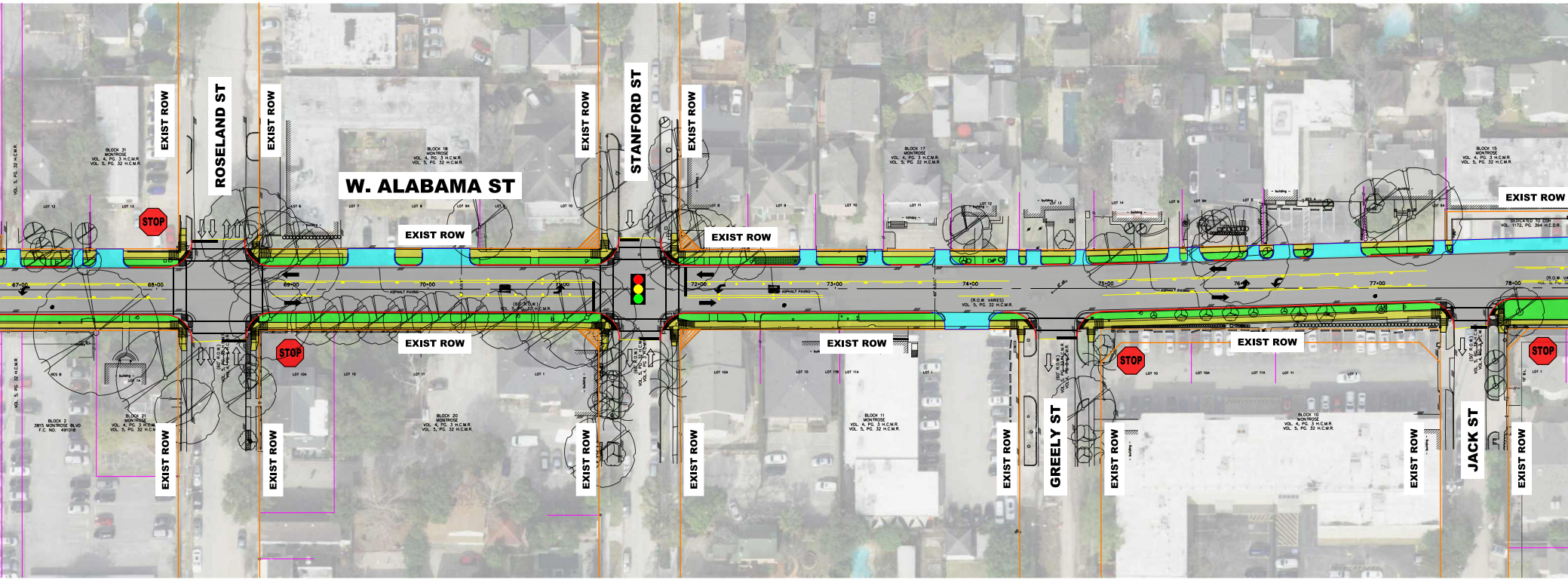
EXIST ROW
ROSELAND ST
EXIST ROW
W. ALABAMA ST
EXIST ROW
EXIST ROW
STANFORD ST
EXIST ROW
EXIST ROW
EXIST ROW
STOP
STOP
EXIST ROW
EXIST ROW
EXIST ROW
STOP
EXIST ROW
STOP
EXIST ROW
EXIST ROW
EXIST ROW
EXIST ROW
GREELY ST
EXIST ROW
EXIST ROW
JACK ST
EXIST ROW
67+00
68+00
69+00
70+00
72+00
73+00
74+00
75+00
76+00
77+00
78+00

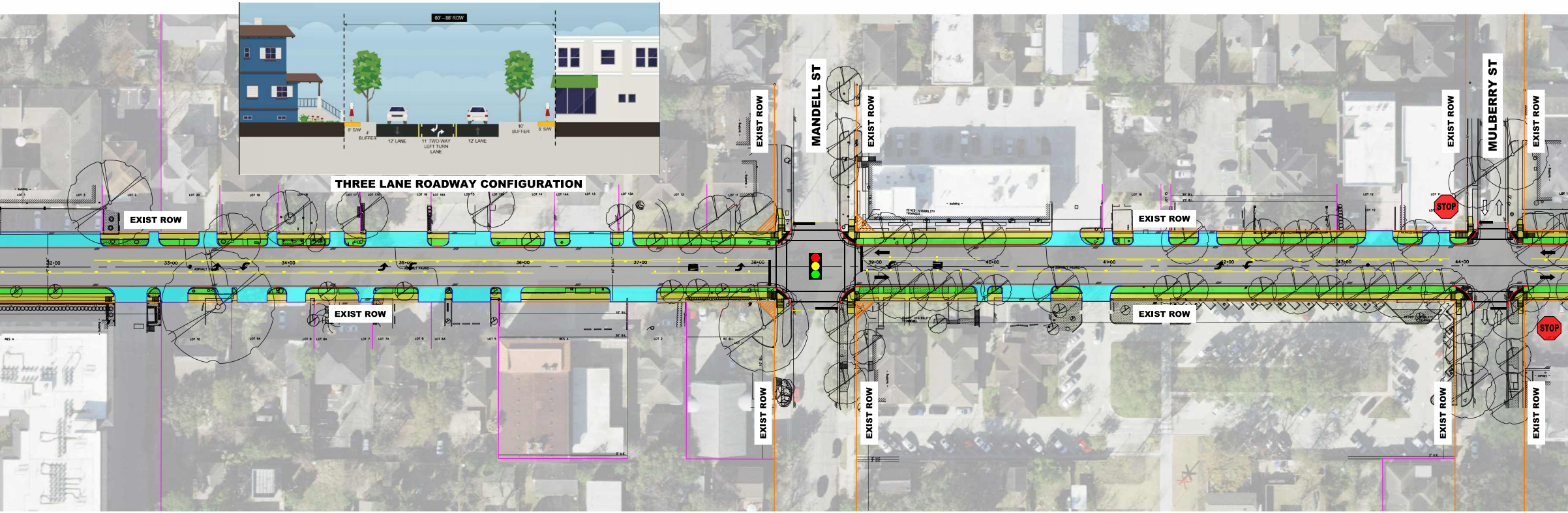
60' – 86' ROW
6' S/W
4' BUFFER
12' LANE
11' TWO-WAY LEFT TURN LANE
12' LANE
10' BUFFER
6' S/W
THREE LANE ROADWAY CONFIGURATION
EXIST ROW
MANDELL ST
EXIST ROW
EXIST ROW
MULBERRY ST
EXIST ROW
EXIST ROW
EXIST ROW
STOP
32+00
33+00
34+00
35+00
36+00
37+00
38+00
39+00
40+00
41+00
42+00
43+00
44+00
EXIST ROW
EXIST ROW
EXIST ROW
STOP
EXIST ROW
EXIST ROW
EXIST ROW
EXIST ROW

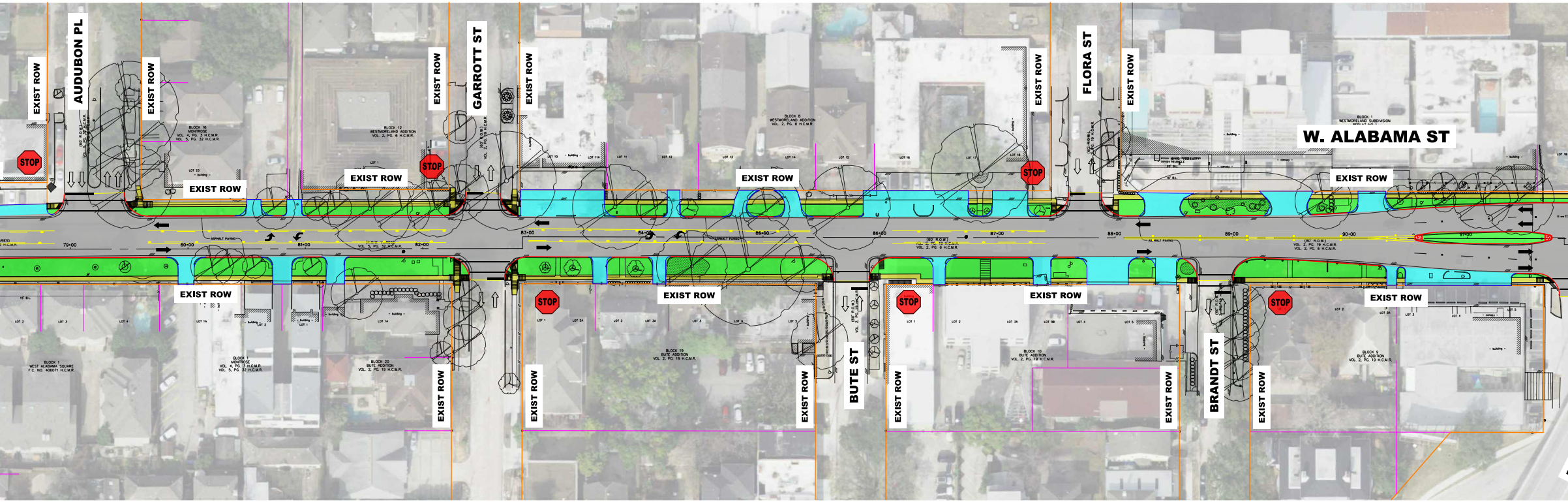
EXIST ROW
AUDUBON PL
EXIST ROW
EXIST ROW
GARROTT ST
EXIST ROW
EXIST ROW
FLORA ST
EXIST ROW
W. ALABAMA ST
STOP
EXIST ROW
EXIST ROW
STOP
EXIST ROW
STOP
EXIST ROW
79+00
80+00
81+00
82+00
83+00
84+00
85+00
86+00
87+00
88+00
89+00
90+00
EXIST ROW
STOP
EXIST ROW
STOP
EXIST ROW
STOP
EXIST ROW
EXIST ROW
EXIST ROW
EXIST ROW
BUTE ST
EXIST ROW
EXIST ROW
BRANDT ST
EXIST ROW

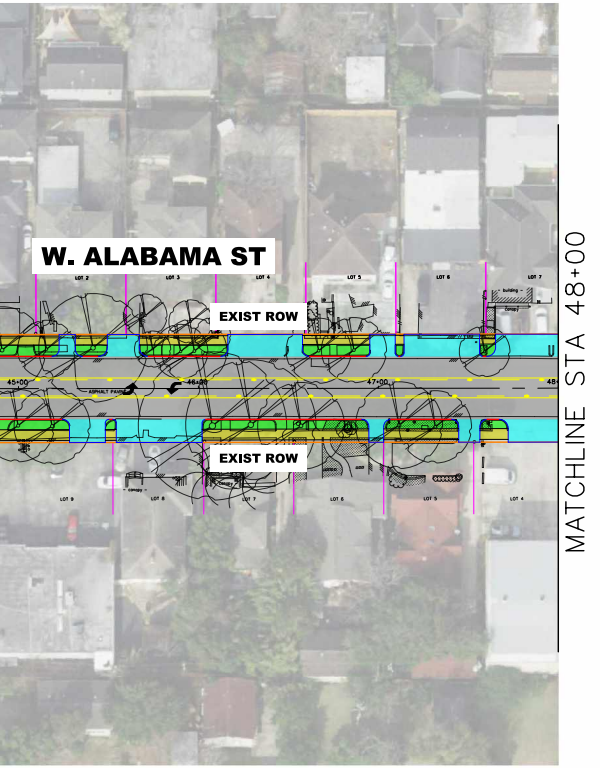
W. ALABAMA ST
LOT 2
LOT 3
LOT 4
LOT 5
LOT 6
LOT 7
- building -
canopy
EXIST ROW
45+00
ASPHALT PAVING
46+00
47+00
48+
EXIST ROW
- canopy -
canopy
LOT 9
LOT 8
LOT 7
LOT 6
LOT 5
LOT 4
MATCHLINE STA 48+00

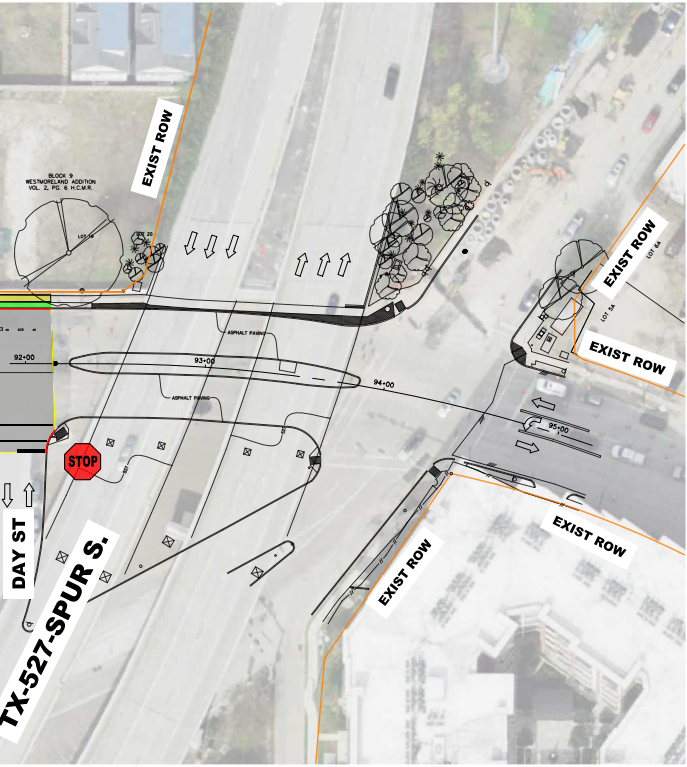
EXIST ROW
BLOCK 9
WESTMORELAND ADDITION
VOL. 2, PG. 6 H.C.M.R.
LOT 19
LOT 20
ASPHALT PAVING
92+00
93+00
ASPHALT PAVING
94+00
95+00
STOP
DAY ST
TX-527-SPUR S.
EXIST ROW
LOT 5A
LOT 6A
EXIST ROW
EXIST ROW
EXIST ROW